








**ROAD NETWORK MAP**

**LEGEND**

-  NBM BOUNDARY
-  NEW\_WARD BOUNDARY
-  DEFENCE
-  RIVER
-  ICHAPORE CANAL
-  RAILWAY TRACK



1 SQ. KM.

SCALE :- 1:1200 KM

Prepared by : AVIJIT PAUL

North Barrackpore Municipality